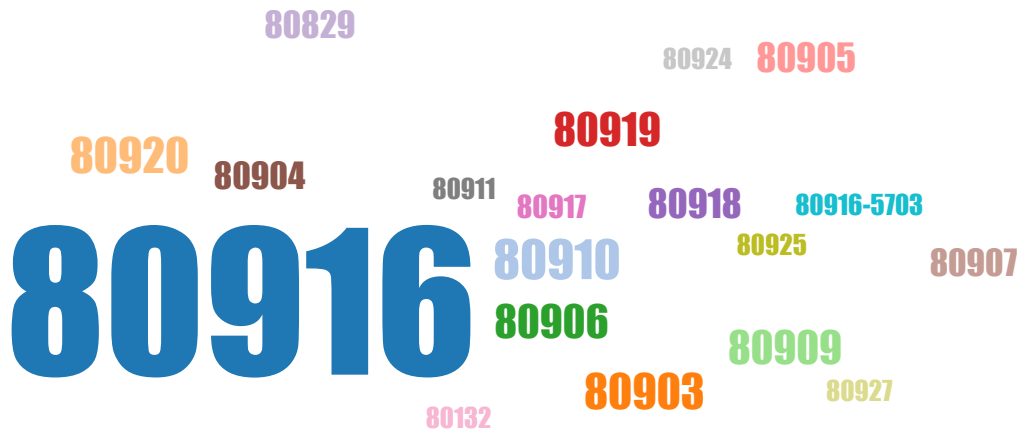


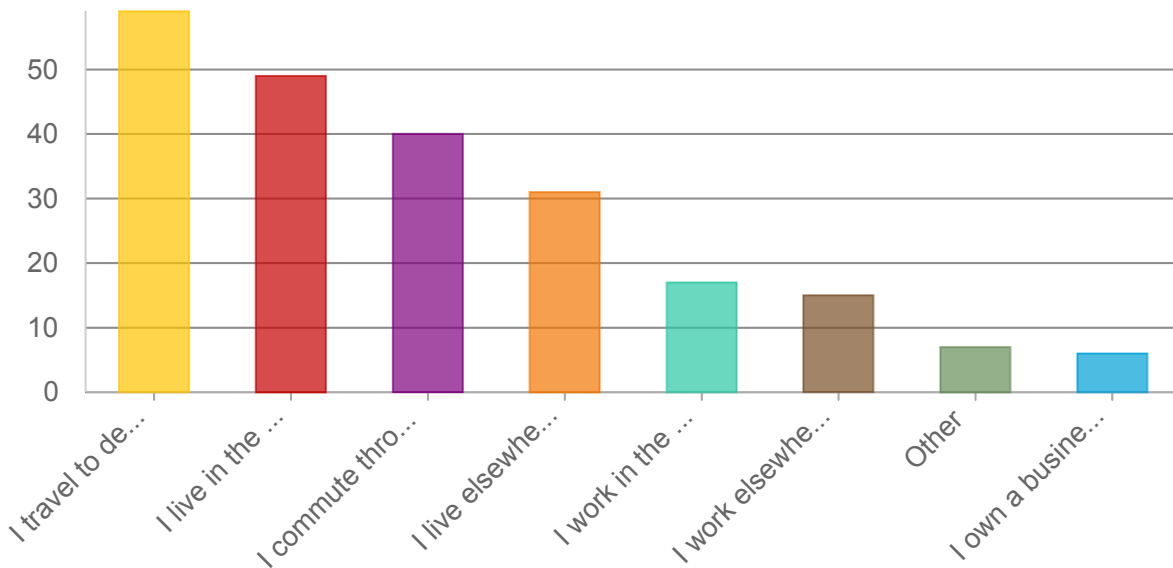
# SaferRoadsSoutheast Survey 2

Please enter the ZIP code where you live:



Answered: 98 Skipped: 3

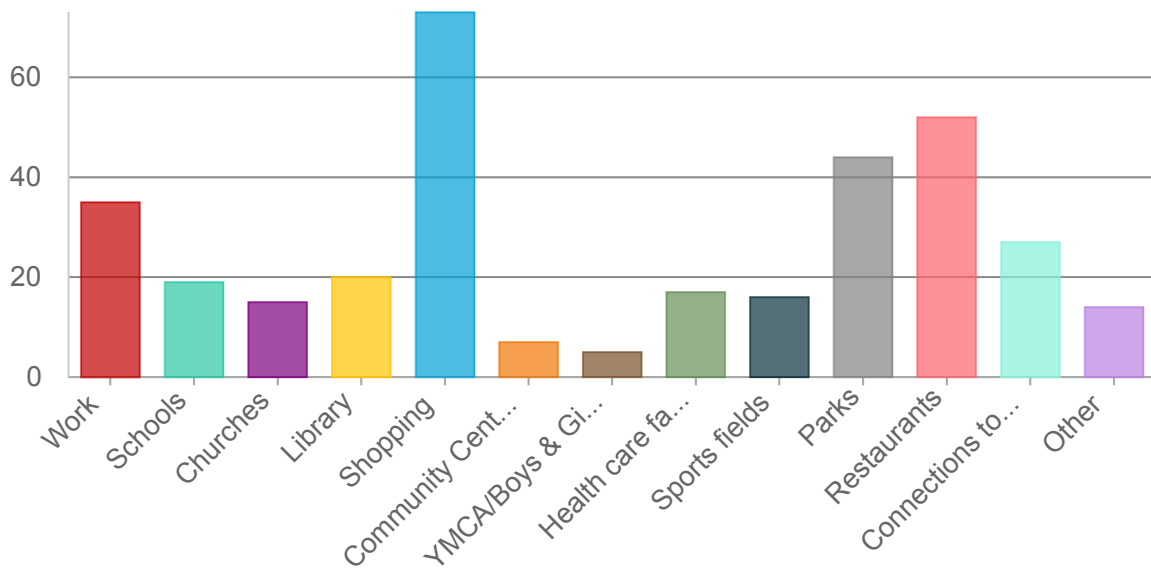
What is your relationship to the Southeast area?



I shop in the SE area and have friends there.	1
I occasionally travel to that area.	1
I live and work in Manitou Springs.	1
I care deeply about the SE and support district 2 schools financially.	1

Answered: 101 Skipped: 0

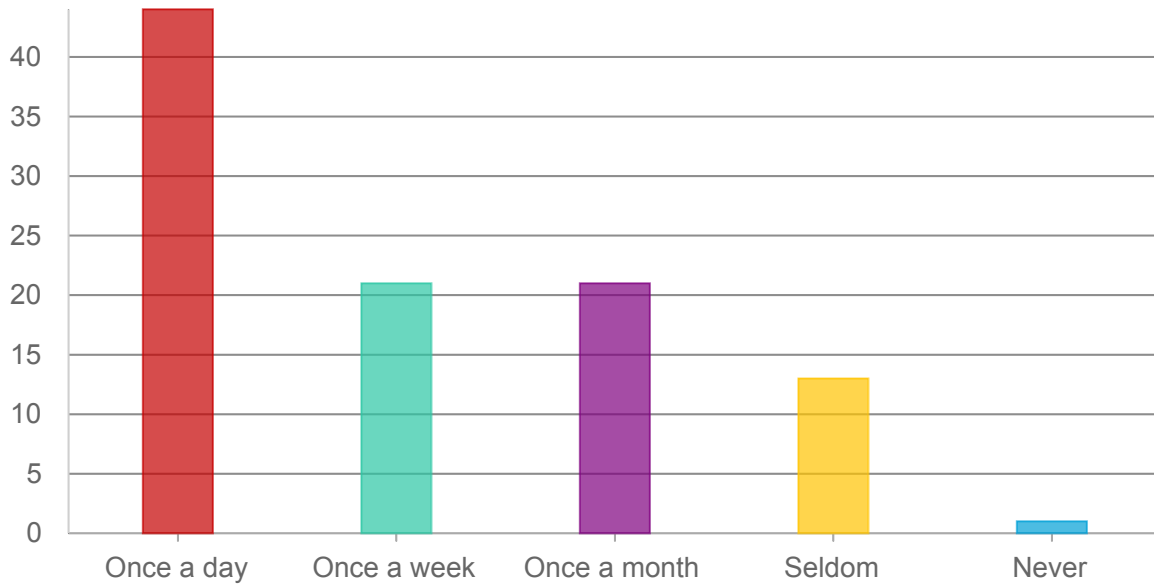
**What destinations WITHIN the Southeast area do you most often need to get to? (Select your top 3 des...**



Response	Count
We ride our recumbent trikes in tat area and we use to live in that area a few months ago.	1
Home as well as visit family members	1
Have family that live in southeast area.	1
Friends' house and business travel	1
friends & relatives	1
airport	1

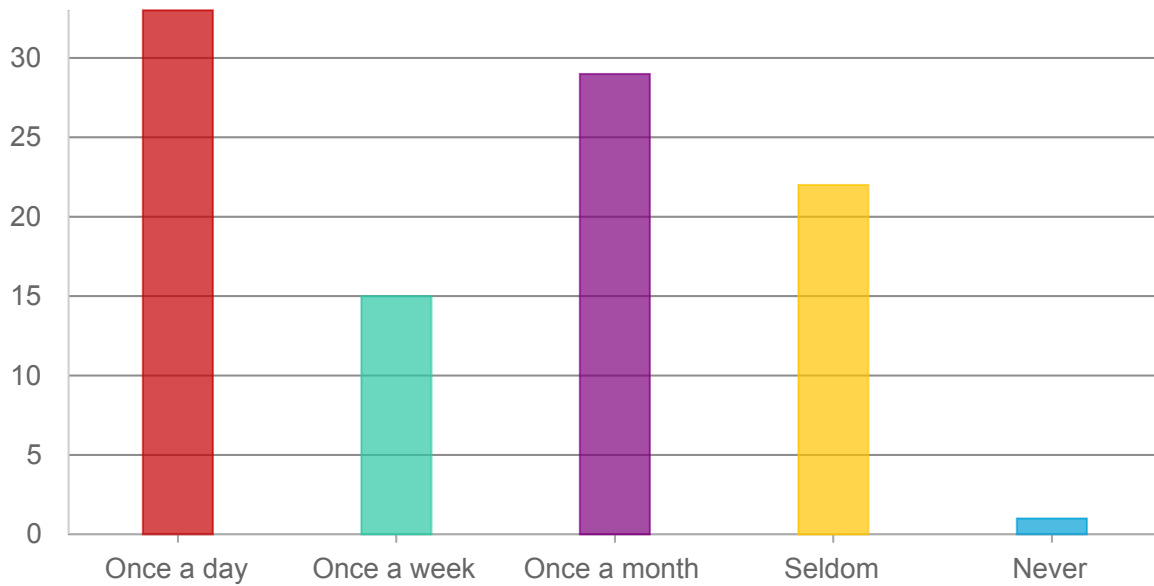
Answered: 100 Skipped: 1

### How often do you drive/ride Chelton Rd.?



Answered: 100 Skipped: 1

### How often do you drive/ride Jet Wing Dr.



Answered: 100 Skipped: 1

### Do you or anyone in your family use any of the bike lanes currently existing on Chelton Rd. or Jet Win...

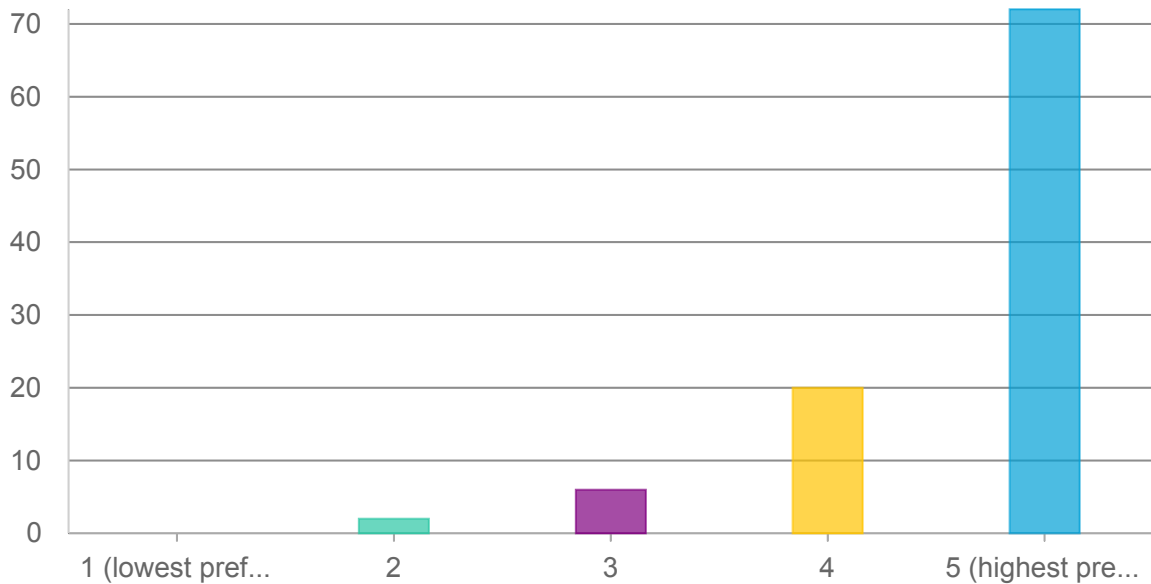


Answers	Count	Percentage
Yes	37	36.63%
No	62	61.39%

Answered: 99 Skipped: 2

**How important to you are the following transportation issues?**

● Overall traffic safety in my neighborhood

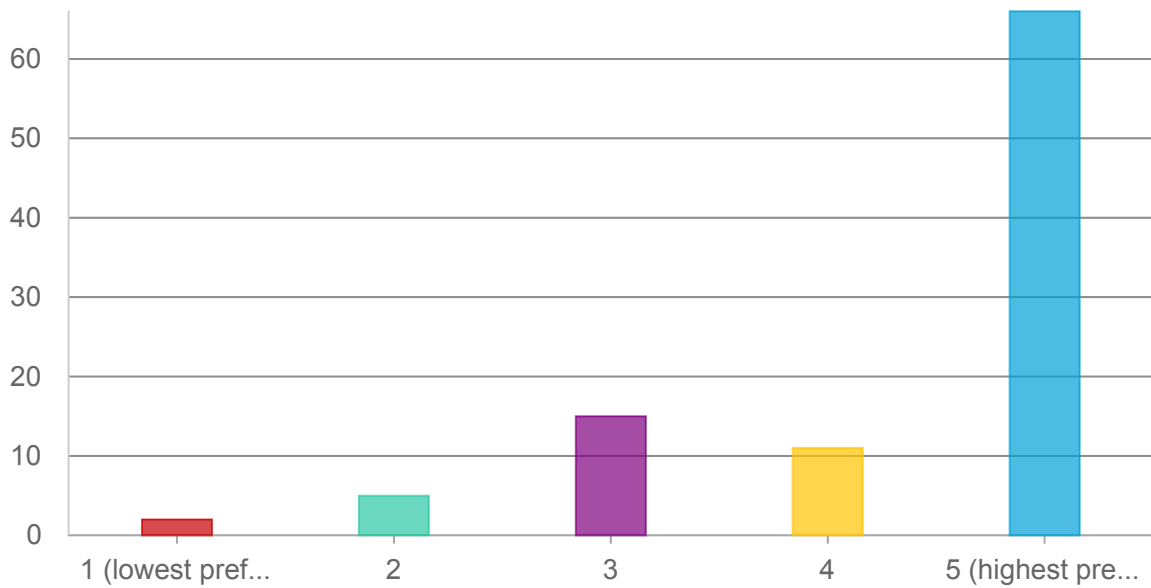


Answers	Count	Percentage
---------	-------	------------

1 (lowest preference)	0	0%
2	2	1.98%
3	6	5.94%
4	20	19.8%
5 (highest preference)	72	71.29%

Answered: 100 Skipped: 1

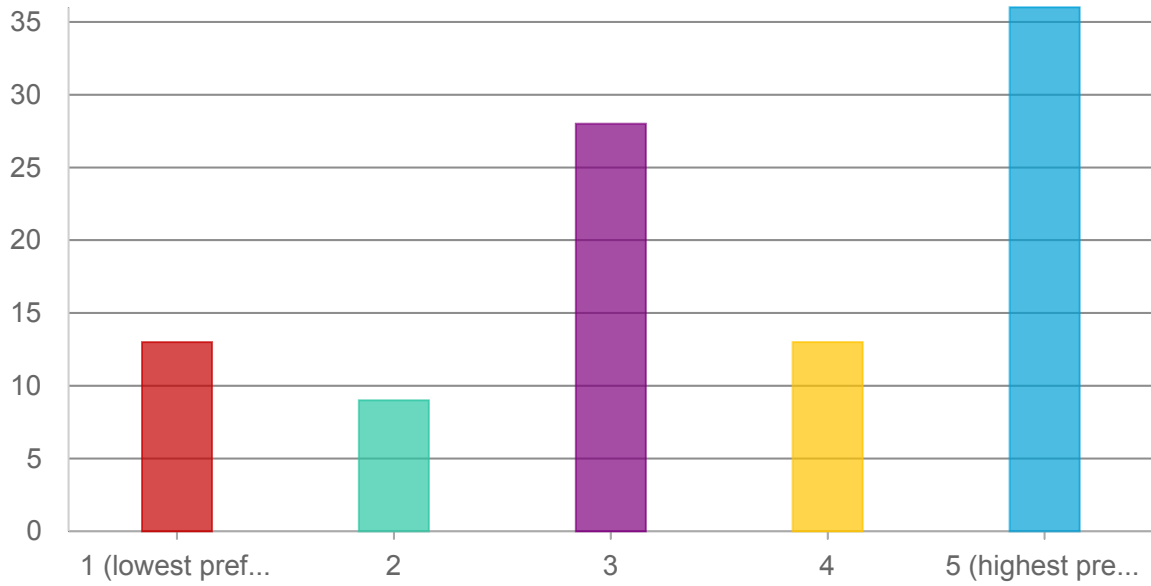
● Safety for people on bike or on foot



Answers	Count	Percentage
1 (lowest preference)	2	1.98%
2	5	4.95%
3	15	14.85%
4	11	10.89%
5 (highest preference)	66	65.35%

Answered: 99 Skipped: 2

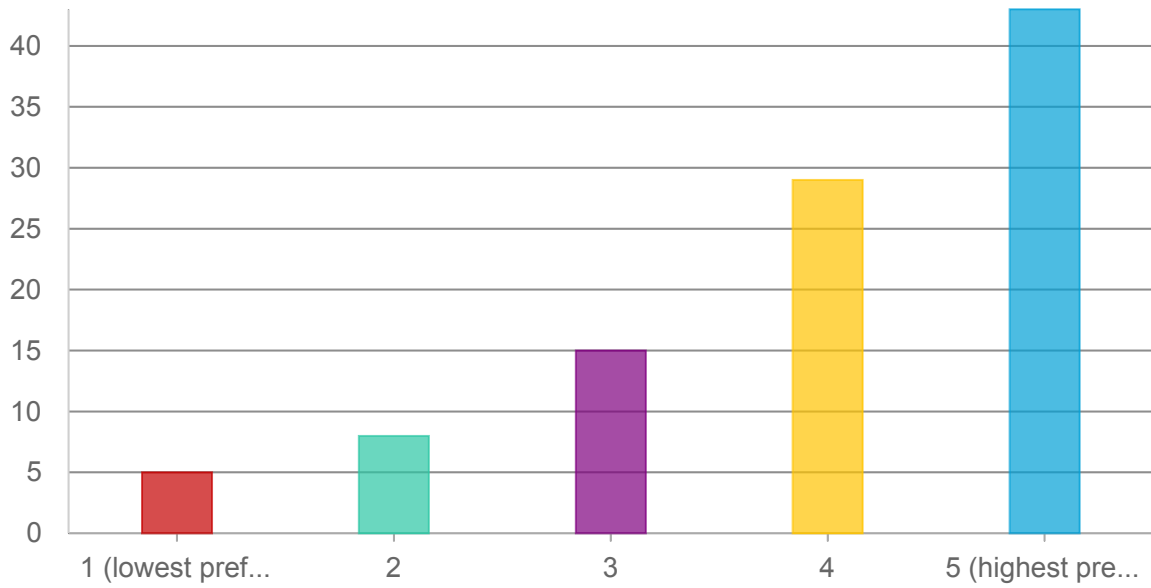
● **Faster commute to get to my destination**



Answers	Count	Percentage
1 (lowest preference)	13	12.87%
2	9	8.91%
3	28	27.72%
4	13	12.87%
5 (highest preference)	36	35.64%

Answered: 99 Skipped: 2

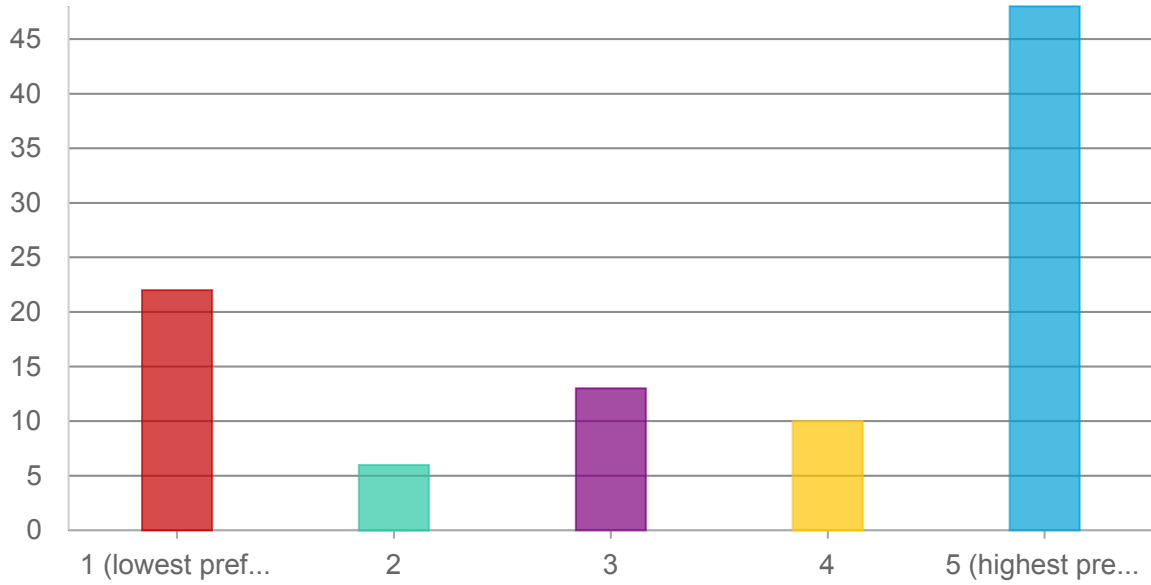
● **Slowing vehicle speeds through neighborhoods**



Answers	Count	Percentage
1 (lowest preference)	5	4.95%
2	8	7.92%
3	15	14.85%
4	29	28.71%
5 (highest preference)	43	42.57%

Answered: 100 Skipped: 1

● Walk/bike connections to destinations

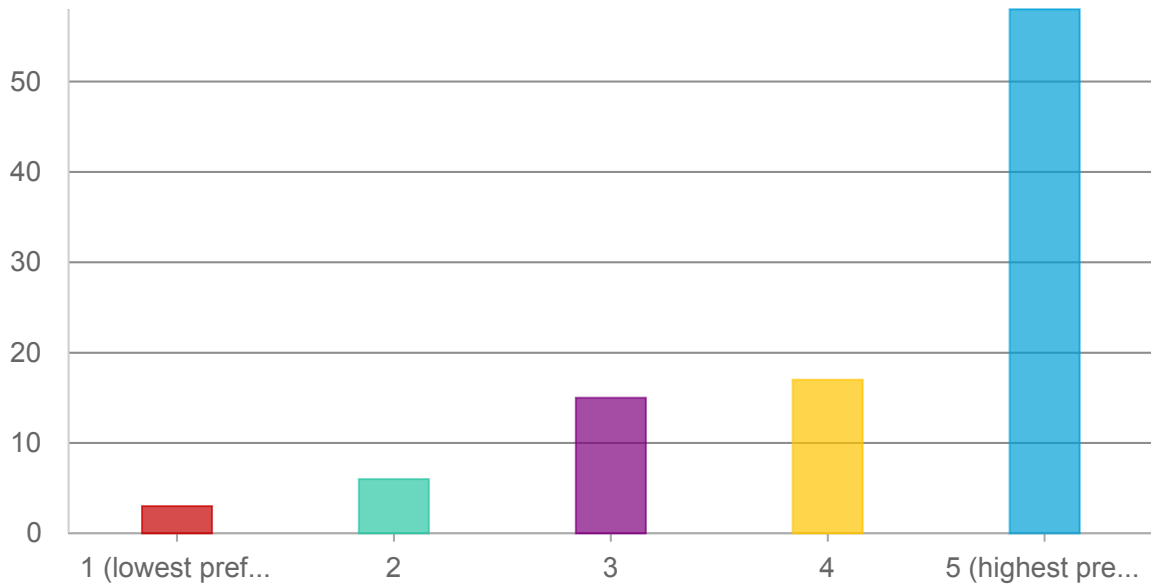


Answers	Count	Percentage
1 (lowest preference)	22	21.78%
2	6	5.94%
3	13	12.87%
4	10	9.9%
5 (highest preference)	48	47.52%

Answered: 99 Skipped: 2

● Reduce vehicle crashes

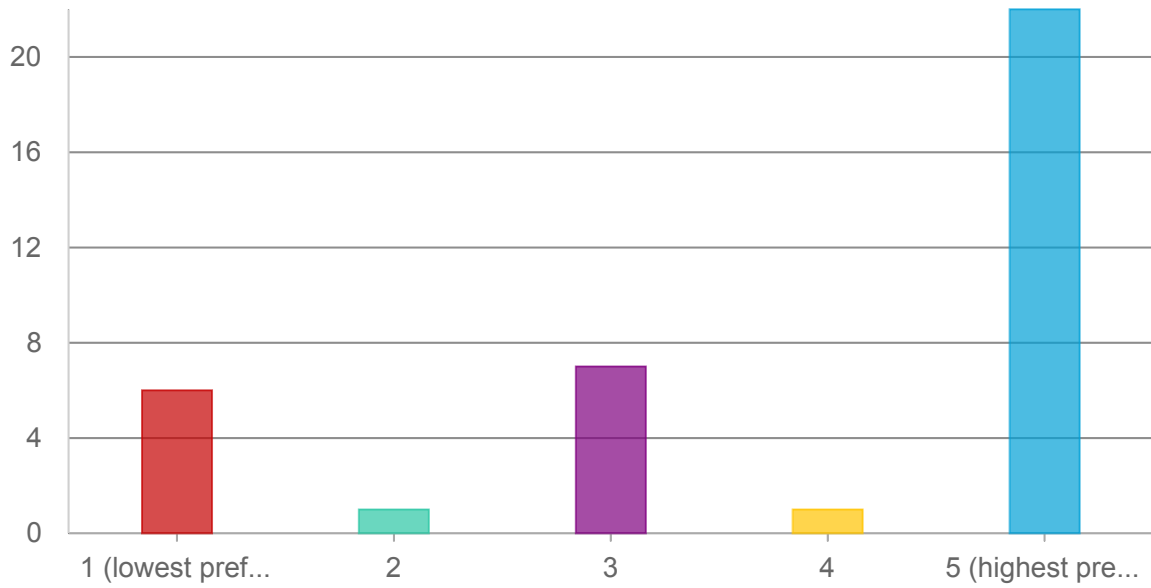




Answers	Count	Percentage
1 (lowest preference)	3	2.97%
2	6	5.94%
3	15	14.85%
4	17	16.83%
5 (highest preference)	58	57.43%

Answered: 99 Skipped: 2

● Other



Answers	Count	Percentage
1 (lowest preference)	6	5.94%
2	1	0.99%
3	7	6.93%
4	1	0.99%
5 (highest preference)	22	21.78%

Answered: 37 Skipped: 64

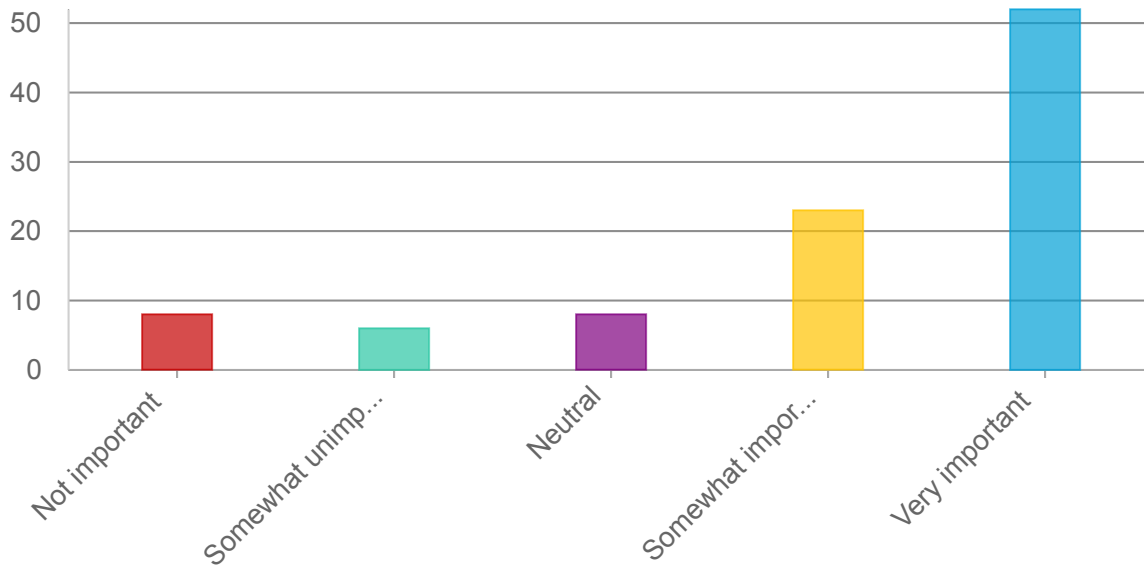
**Other important transportation issues**



Answered: 58 Skipped: 43

Please indicate how important each of the following is to you and/or your family

● Additional City investment in infrastructure within the Southeast area

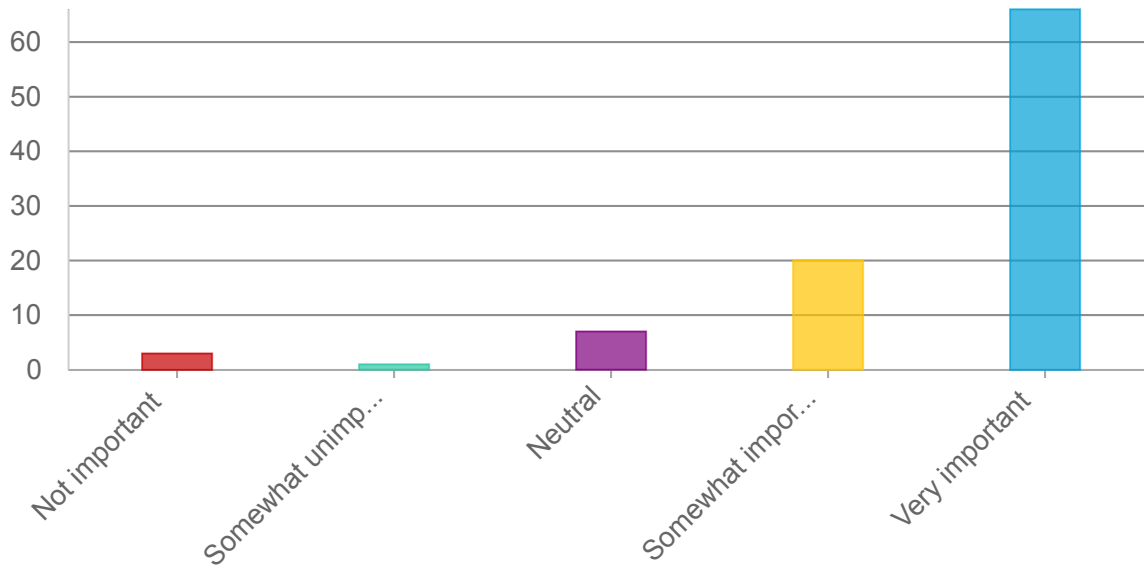


Answers	Count	Percentage
Not important	8	7.92%
Somewhat unimportant	6	5.94%

Neutral	8	7.92%
Somewhat important	23	22.77%
Very important	52	51.49%

Answered: 97 Skipped: 4

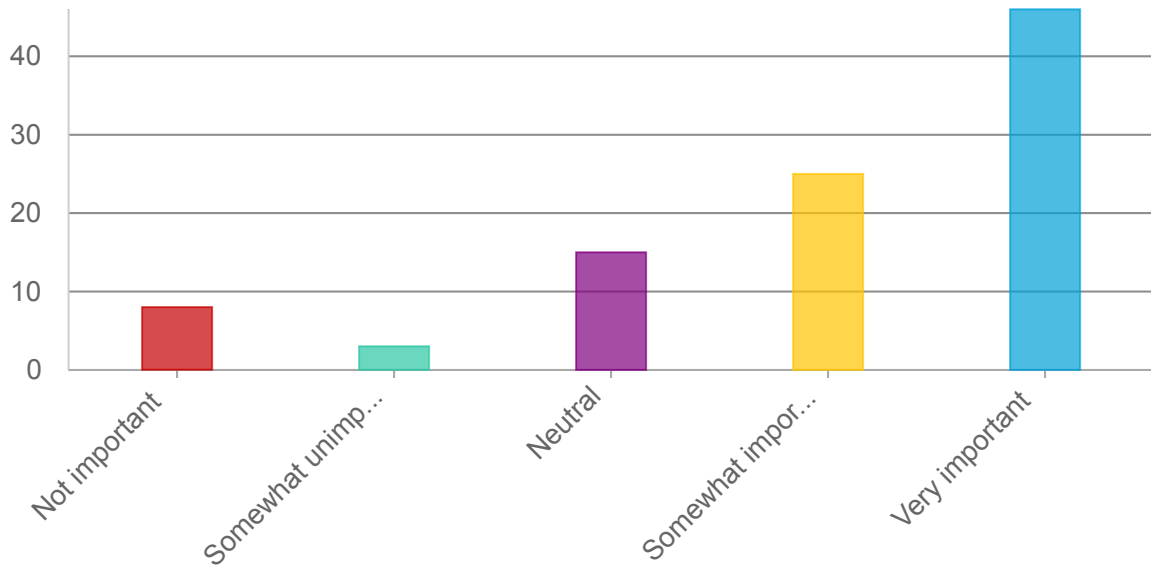
● **Desire for a safe and healthy environment for kids and families in Southeast area neighborhoods**



Answers	Count	Percentage
Not important	3	2.97%
Somewhat unimportant	1	0.99%
Neutral	7	6.93%
Somewhat important	20	19.8%
Very important	66	65.35%

Answered: 97 Skipped: 4

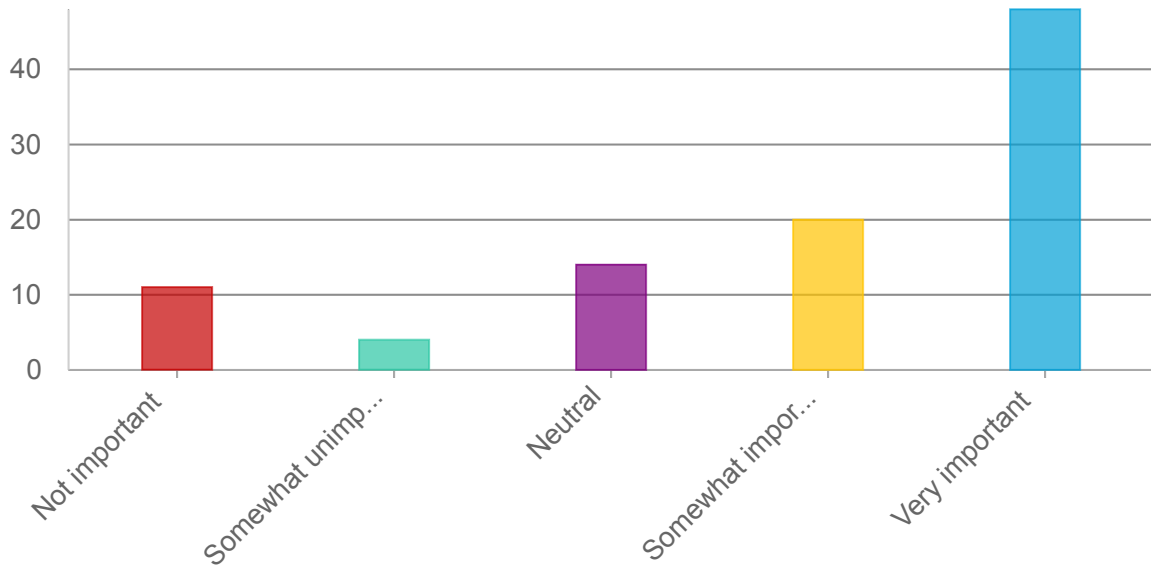
● **Connections/connectivity to destinations in the Southeast area**



Answers	Count	Percentage
Not important	8	7.92%
Somewhat unimportant	3	2.97%
Neutral	15	14.85%
Somewhat important	25	24.75%
Very important	46	45.54%

Answered: 97 Skipped: 4

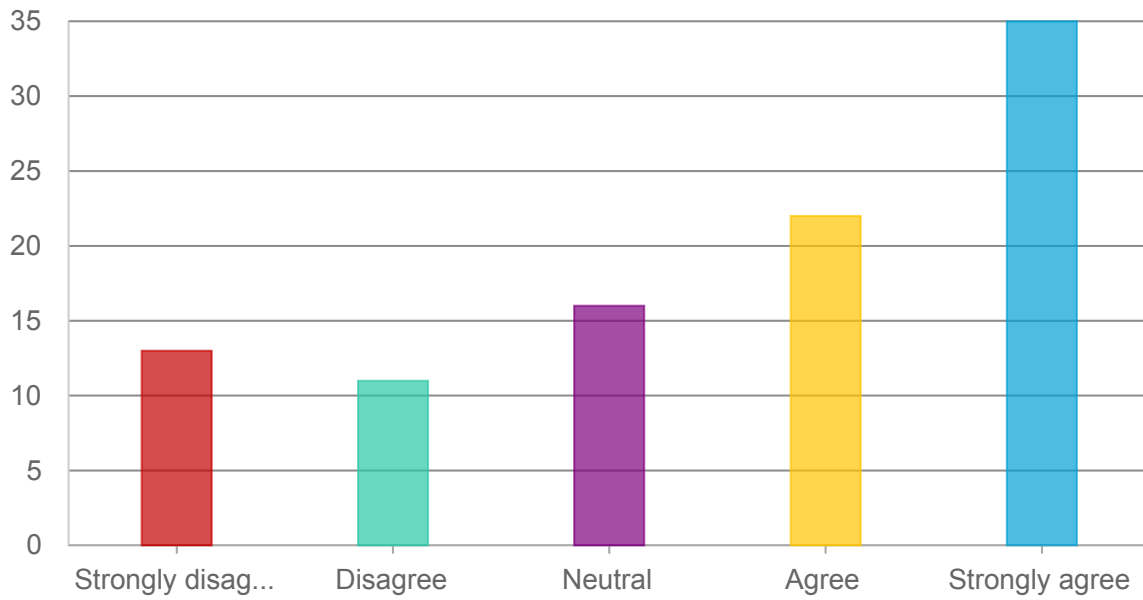
● Safer trail crossings and access to Sand Creek



Answers	Count	Percentage
Not important	11	10.89%
Somewhat unimportant	4	3.96%
Neutral	14	13.86%
Somewhat important	20	19.8%
Very important	48	47.52%

Answered: 97 Skipped: 4

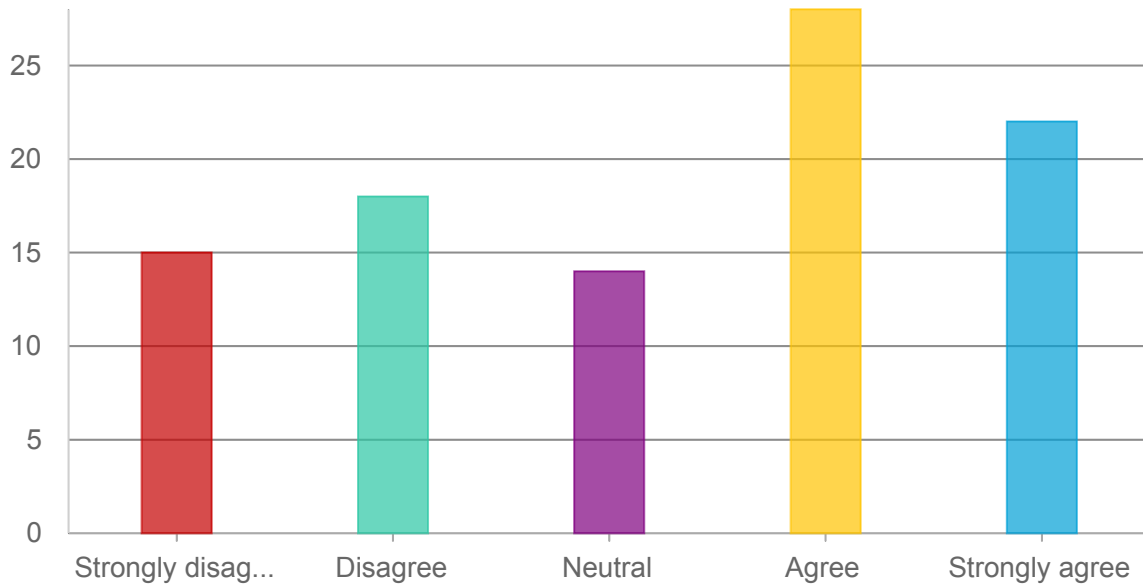
**The vision for transportation in Southeast Colorado Springs includes safer, more connected roads tha...**



Answers	Count	Percentage
Strongly disagree	13	12.87%
Disagree	11	10.89%
Neutral	16	15.84%
Agree	22	21.78%
Strongly agree	35	34.65%

Answered: 97 Skipped: 4

**Do you feel the proposed project on Chelton Rd from Sand Creek Trail to Hancock Expressway suppor...**

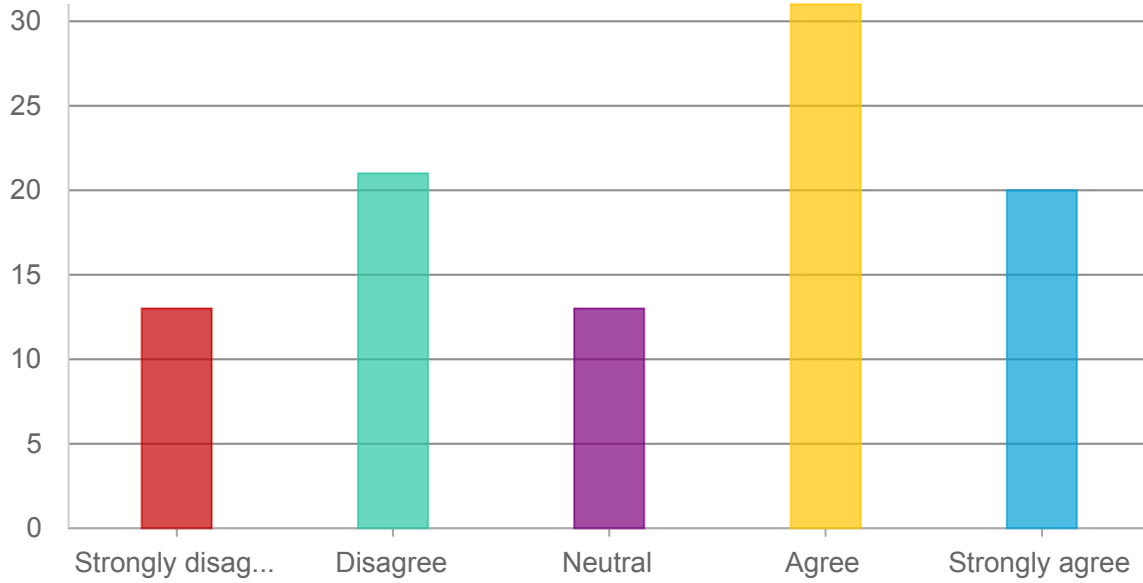


Answers	Count	Percentage
Strongly disagree	15	14.85%
Disagree	18	17.82%
Neutral	14	13.86%
Agree	28	27.72%
Strongly agree	22	21.78%

Answered: 97 Skipped: 4

**Do you feel the proposed project on Jet Wing Drive from Hancock Expressway to Academy Blvd supp...**





Answers	Count	Percentage
Strongly disagree	13	12.87%
Disagree	21	20.79%
Neutral	13	12.87%
Agree	31	30.69%
Strongly agree	20	19.8%

Answered: 98 Skipped: 3

**What else would you like the project team to know?**



# RESPONSES TO TWO OPEN-ENDED SURVEY QUESTIONS

## Other Important Transportations Issues

### Safety (3)

- General Safety
- Safety to children and pets
- Chelton is dangerous for biking

### Southeast Concerns (3)

- SE public transportation is totally inefficient – Need new hub in SE
- SE needs affordable and safe ways to travel
- Connecting SE to other community nodes

### Transportation (6)

- Walkable sidewalks and frequent transit stop
- Safe sidewalks and bike lanes for those without autos
- Need to provide transportation options for all users and ages
- Safe transportation options for those who do not have vehicles
- Connections to Public Transportation and improving transportation equity
- Reduce the need for personal vehicles

### Biking (5)

- Child friendly bike/ped design, especially around schools
- More bike paths in the SE
- Create a well-connected biking network throughout COS
- More bike-friendly merchants
- PikeRide and bikeshare/scootershare opportunities

### Parking Issues (3)

- Removal of excessive vehicles parked in neighborhood
- Get bike lanes on Silverhawk to prevent cars parking there
- No parking in bike lanes

### Bike Lanes (6)

- City needs to set up and add projected bike lanes for the safety of bikers
- Enough space on road to have both lanes and bike lanes
- Interconnected bike trails and paths
- Sidewalks for walkers, not bikes
- What is the current bike lane usage
- Bike trails vs bike lanes sharing the road

### Traffic Enforcement (8)

- More police patrol
- Enforce speed limits and traffic laws
- Lack of traffic enforcement
- Excessive speeding on Hancock Expressway

- Reduce the number of times I use the brakes while driving
- Stop making our traffic patterns like California's
- Pull-outs for turning heavy traffic roads (like Powers)
- Traffic flows at posted speeds, not slower because a bike lane was added.

### **Not in Support of Bike Lanes (11)**

- Not in favor of repurposing existing motorized lanes
- I do not want my road tax dollars paying to put in bike lanes!
- Narrowing the streets for a few on bikes is crazy
- Stop imposing bicycle lanes on us.
- Stop converting roads into bike lanes which are underused
- Bike corridor should be separate from automotive roads
- Bike lanes on Cascade rarely used and slows traffic
- Keep lanes of traffic for cars that pay the taxes for the roads
- Better traffic flow
- Bike rider inexperienced or aggressive
- Bike paths running alongside the current route are dangerous since vehicles are faster and bigger

### **What else would you like the project team to know?**

13 people responded in favor of bike lanes. Responses can be summarized as follows:

- Install bike lanes throughout SECOS
- Need Protected bike lanes
- Dedicated infrastructure

7 people expressed that the Soaring Eagle neighborhood wants bike lanes on Silverhawk and had concerns about parking on Silverhawk.

One person said Chelton specifically should not be changed.

19 people expressed concern about bike lanes more generally. Those responses can be summarized as follows:

- Stop building bike lanes
- Waste of Tax Dollars
- Full Road Space to Support Growing Community

5 comments addressed Safety for pedestrians, cyclists and all road users.

2 people suggested increased enforcement, and called out truck traffic specifically.