

Design & Development Work Plan Maps


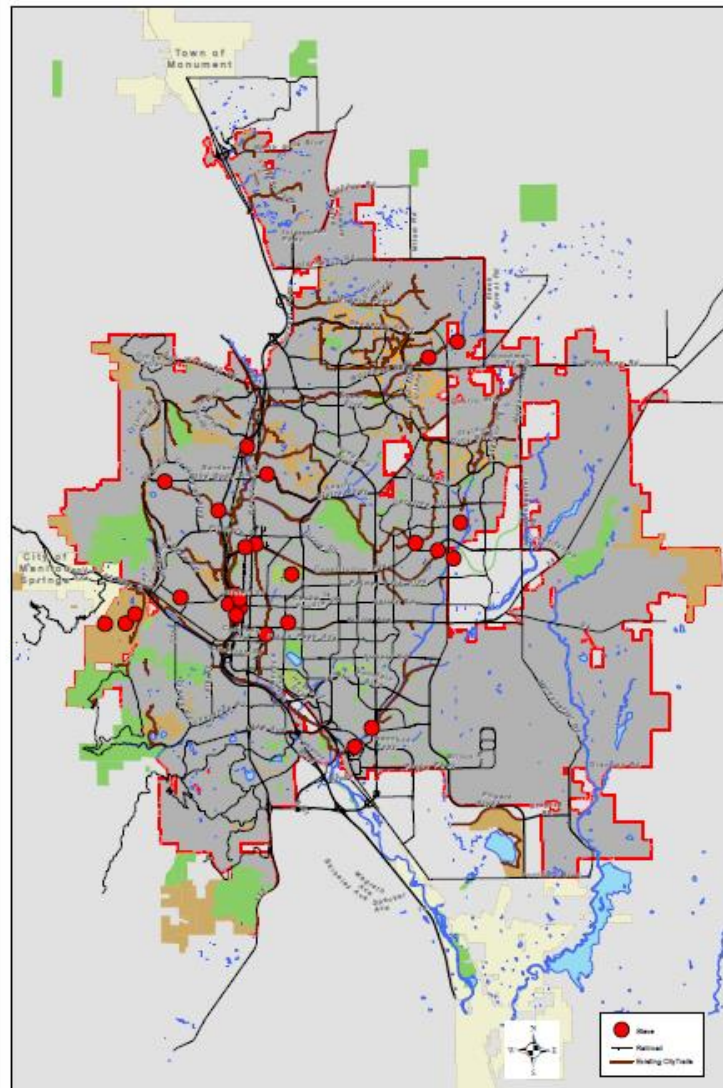


Team Introduction



- Steve Bodette
- Jake Butterfield
- David Deitemeyer
- Emily Duncan
- Connie Schmeisser
- Kate Roppel
- Britt Haley

Steve Bodette Work Plan Projects

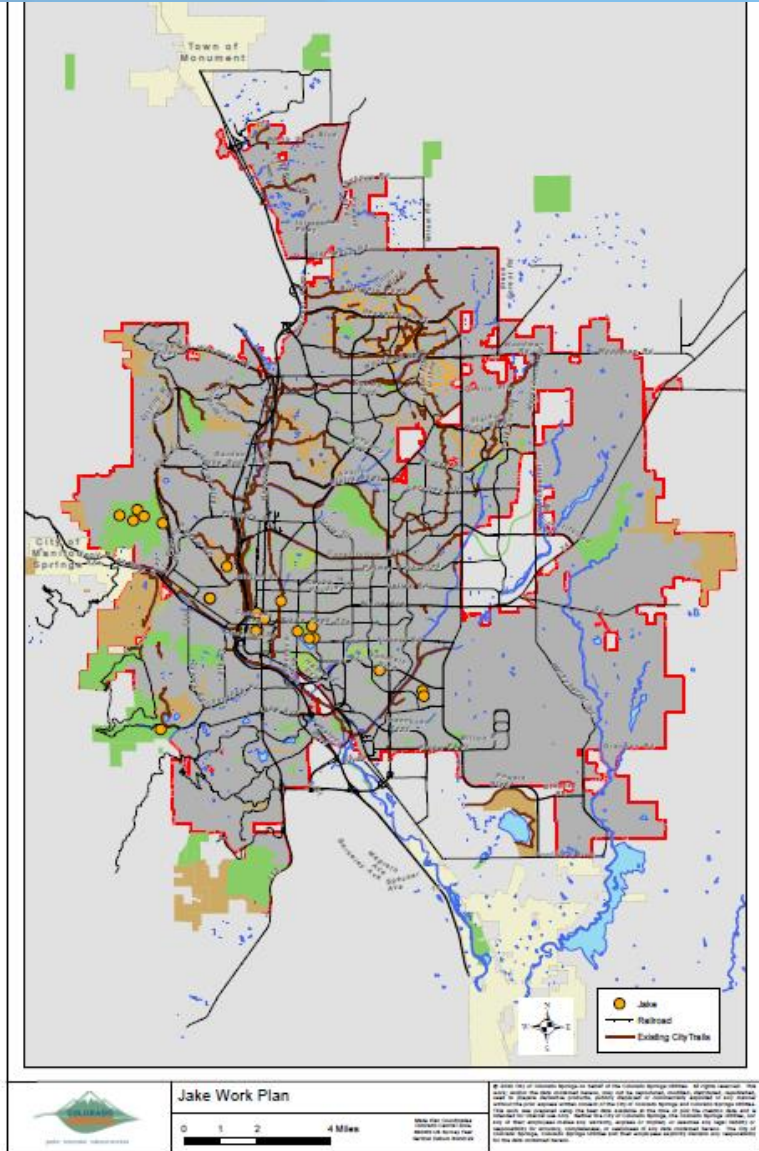


Steve Work Plan

0 1 2 4 Miles

© 2010 City of Colorado Springs in behalf of the Colorado Springs Planning Board. All rights reserved. This map and the data contained herein may not be reproduced, stored, transmitted, or otherwise used in any form or by any means without the prior written permission of the City of Colorado Springs. The City of Colorado Springs is not responsible for any errors or omissions on this map. The City of Colorado Springs is not responsible for any damage or injury resulting from the use of this map. The City of Colorado Springs is not responsible for any damage or injury resulting from the use of this map. The City of Colorado Springs is not responsible for any damage or injury resulting from the use of this map.

Jake Butterfield Work Plan Projects



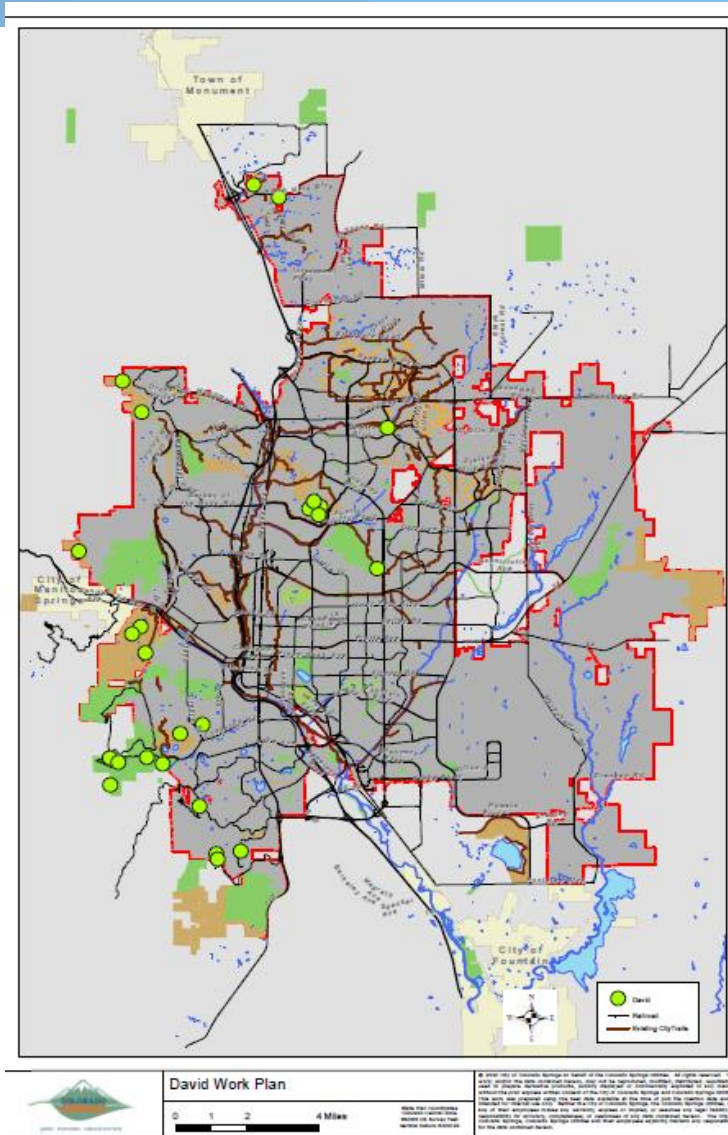
Jake Work Plan

0 1 2 4 Miles

Map file coordinates:
Source: USGS, NAD 83
Map file: Jake Work Plan

© 2010 City of Colorado Springs on behalf of the Colorado Springs Utility. All rights reserved. This map is provided for informational purposes only. It is not intended to be used for any other purpose. The City of Colorado Springs is not responsible for any errors or omissions on this map. The City of Colorado Springs is not responsible for any damages or liabilities arising from the use of this map. The City of Colorado Springs is not responsible for any damages or liabilities arising from the use of this map. The City of Colorado Springs is not responsible for any damages or liabilities arising from the use of this map.

David Deitemeyer Work Plan Projects

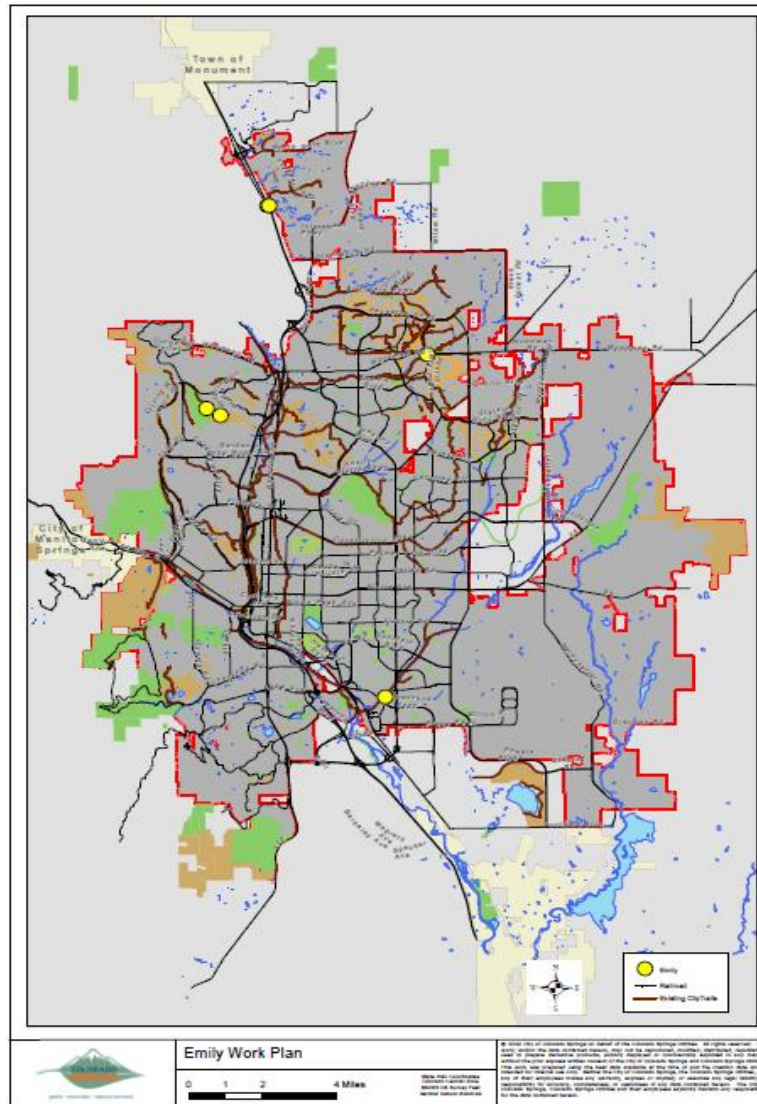


David Work Plan

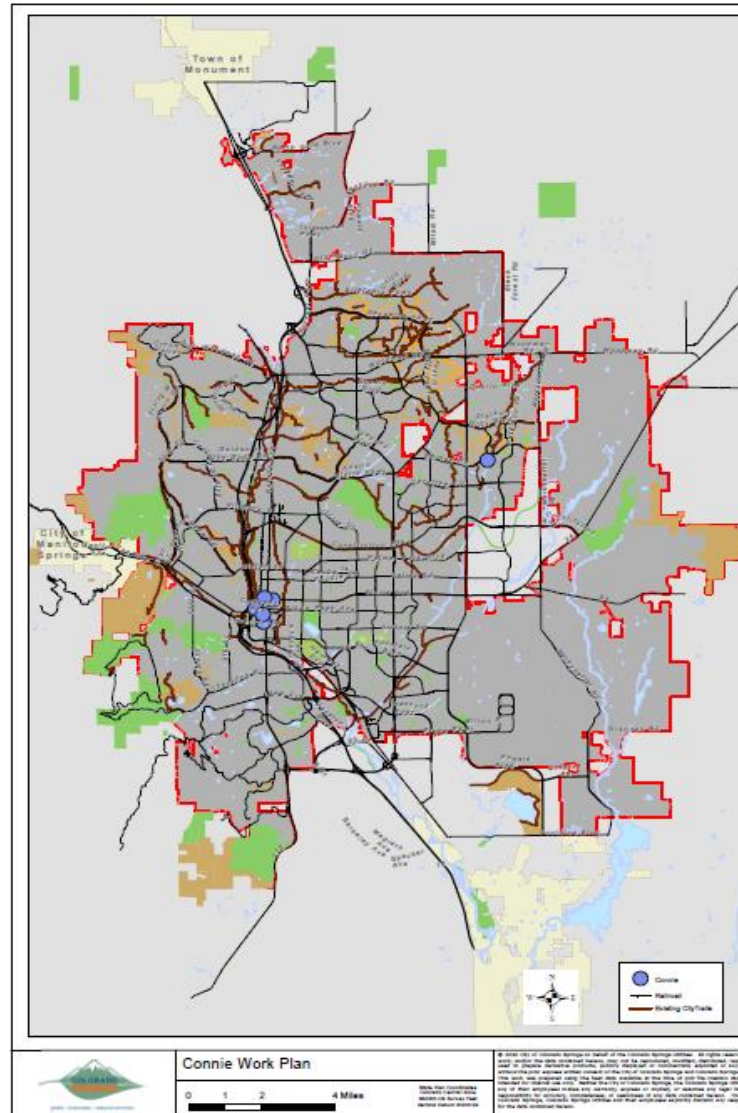
0 1 2 4 Miles

© 2010 City of Colorado Springs or behalf of the Colorado Springs residents. All rights reserved. This work is the property of the City of Colorado Springs. It is not to be used for any other purpose without the prior approval of the City of Colorado Springs. The City of Colorado Springs is not responsible for any errors or omissions in this work. The City of Colorado Springs is not responsible for any damages or injuries resulting from the use of this work. The City of Colorado Springs is not responsible for any damages or injuries resulting from the use of this work. The City of Colorado Springs is not responsible for any damages or injuries resulting from the use of this work.

Emily Duncan Work Plan Projects



Connie Schmeisser Work Plan Projects

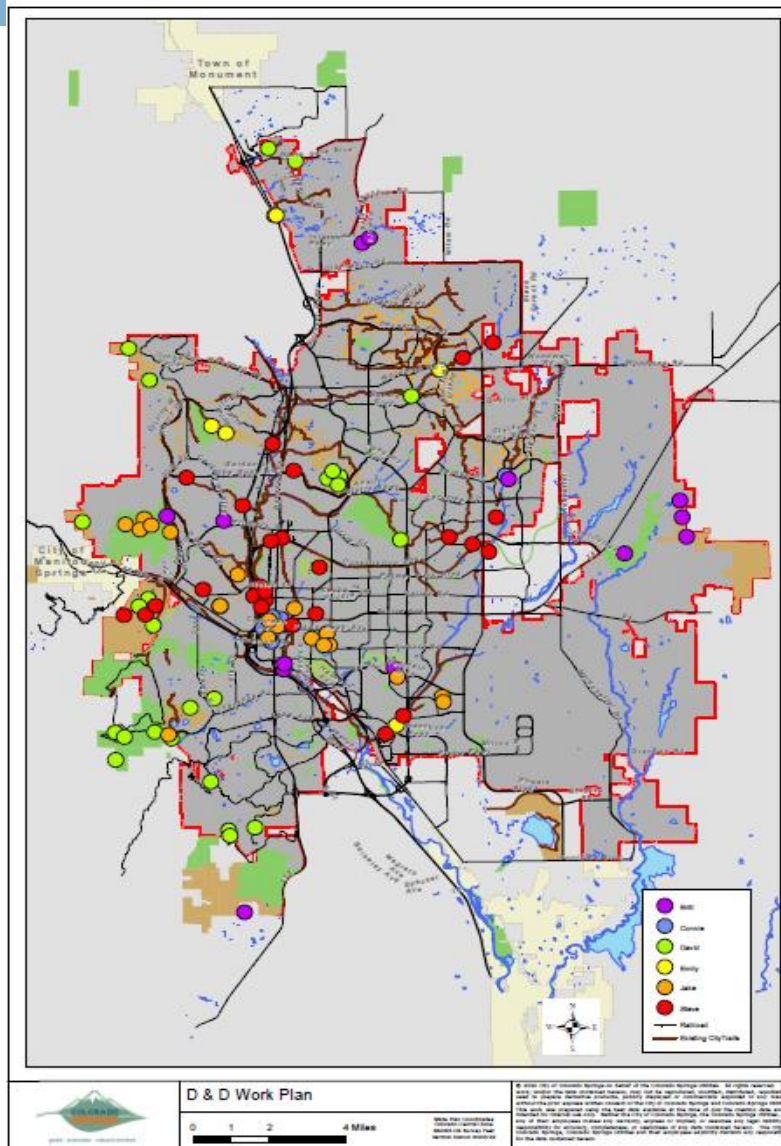


Connie Work Plan

0 1 2 4 Miles

© 2010 City of Colorado Springs in behalf of the Colorado Springs Utilities. All rights reserved. This work is the property of the City of Colorado Springs and is provided for informational purposes only. It is not intended to be used for any other purpose without the express written consent of the City of Colorado Springs. The City of Colorado Springs is not responsible for any errors or omissions in this work. The City of Colorado Springs is not responsible for any damages or losses resulting from the use of this work. The City of Colorado Springs is not responsible for any damages or losses resulting from the use of this work.

D & D Work Plan Combined



Summary



- 116 separate projects across the City listed for Q1 of 2022
- 6 staff carrying project loads but one will retire at the end of this month
- Steve's list will be redistributed to everyone to keep projects moving forward as we work to fill his position
- Large projects (such as Panorama Park and Legacy Loop Trail) have multiple staff members working on various aspects but we chose to represent the project lead and to not duplicate the dots
- Bandwidth for staffing additional projects can be limited